

Here and There

Magical Moments

- Africa Drumming Day 15/3
- Local Walk
- Mother's Day
- Easter
- Science Week 11/3
- World book Day 7/3

Key Vocabulary:

Compare, difference, senses, town, city, United Kingdom, Africa, landscape, landmark, adjectives, healthy, Romsey, Southampton, Hampshire, England, map, climate, Easter, Jesus
Using 'because' to extend and explain.

Overview:




The children will learn to describe and compare what they see, hear and feel throughout this topic, exploring their outdoor environment, Google Maps, atlases and globes.

They will look at their local environment and landmarks and compare this to their local city. They will then identify places they have visited around the world before exploring Africa! The children will compare different ways to travel, different climates, different animals and what they would pack in their suitcase. The children will then celebrate their learning by showcasing an African dancing and African sunset colour wash. The children also will get to participate in our Africa day, where they will have the opportunity to listen to and play some African music and create some Adinkra printing!

By the end of this unit...

- I can use the future and past tense.
- I can talk about different routes and locations, using words like 'in front of' and 'behind'.
- I can draw information from a simple map.
- I can use a fluent style of moving.
- I can watch and talk about dance and performance art, expressing their feelings and responses.

Key Texts



Key Questions:

- What is a landmark?
- What town do we live in?
- What is our nearest city called?
- Can you name the five senses?
- What ways could we travel to Romsey, Southampton or Africa?
- Can you name 3 African animals?
- Name some differences between Africa and England?
- What is a map used for?
- How do I use a map?
- Can I locate any places I have been on holiday using a map?
- Where is Africa on a world map?